



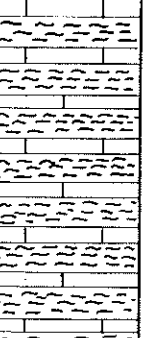
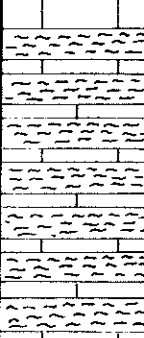
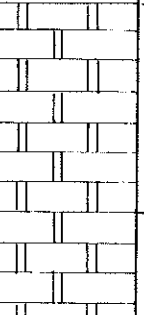


CORRELATIONS DES FORAGES

03025X0034 / F1

03025X0036 / F.76

Saint-Blin

Prez./s.-Lafauche

Prof.	Coupe	Description Géologique	Prof.	Coupe
0		<i>Calcaire</i>	0	
BATHONIEN			BATHONIEN	
96		<i>Marno calcaires</i> <i>Calcaire</i> <i>Marnes</i>	98	
BAJOCIEN sup.			BAJOCIEN sup.	
142			150	
BAJOCIEN inf.		<i>Calcaire Gris compact</i>		
186		(venue d'eau à 168 m)		