

Description du dossier

| X | Y | Altitude NGF | Cote fin |
|------------|------------|--------------|----------|
| 1634001.62 | 8187493.89 | 75.52 m | 68.12 m |
| RGF93-CC49 | | IGN 69 | |

2 et 15 avenue de L'Europe

Date de début

21/11/2022

Date de fin

21/11/2022

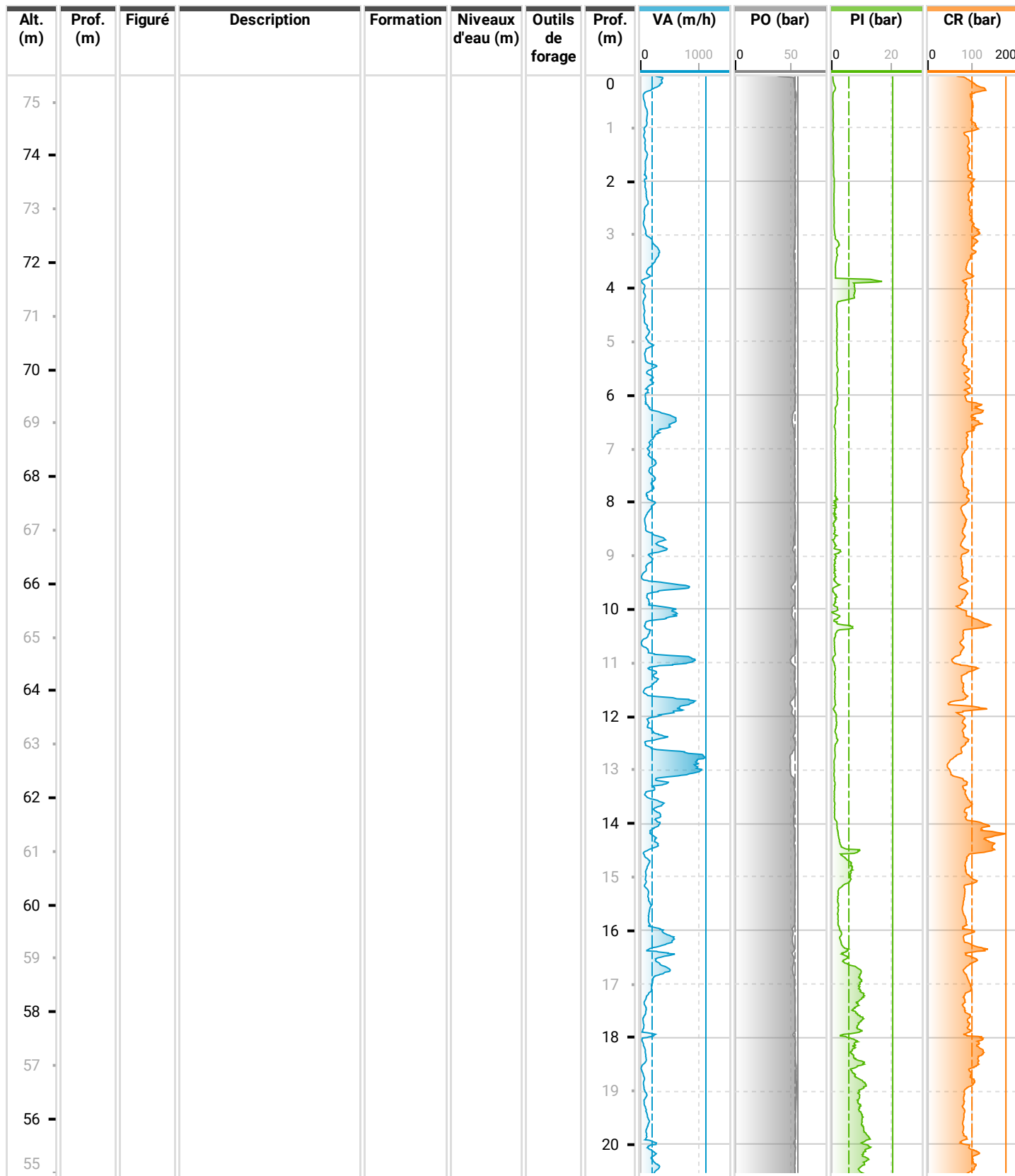
PZ1

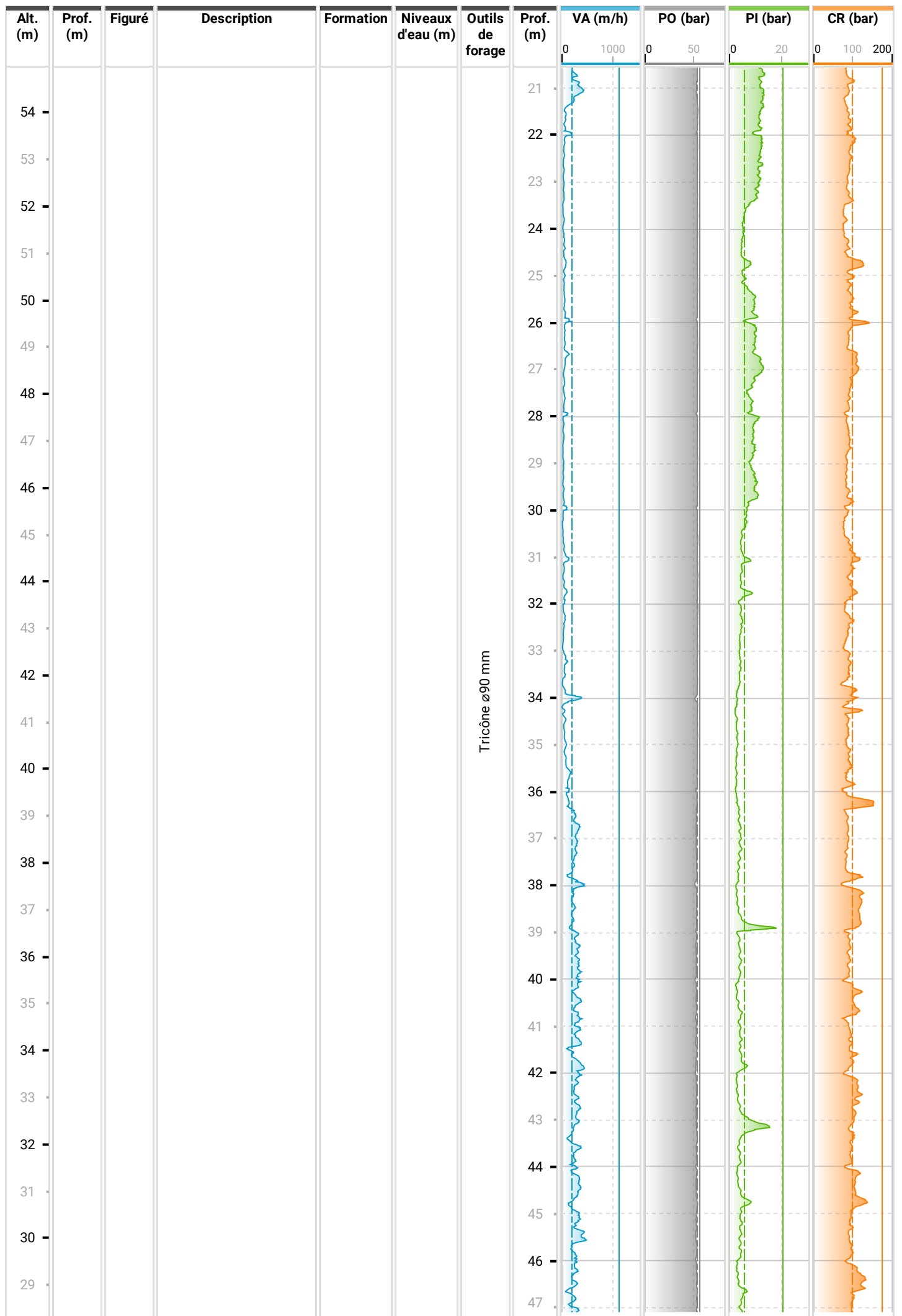
Type de forage

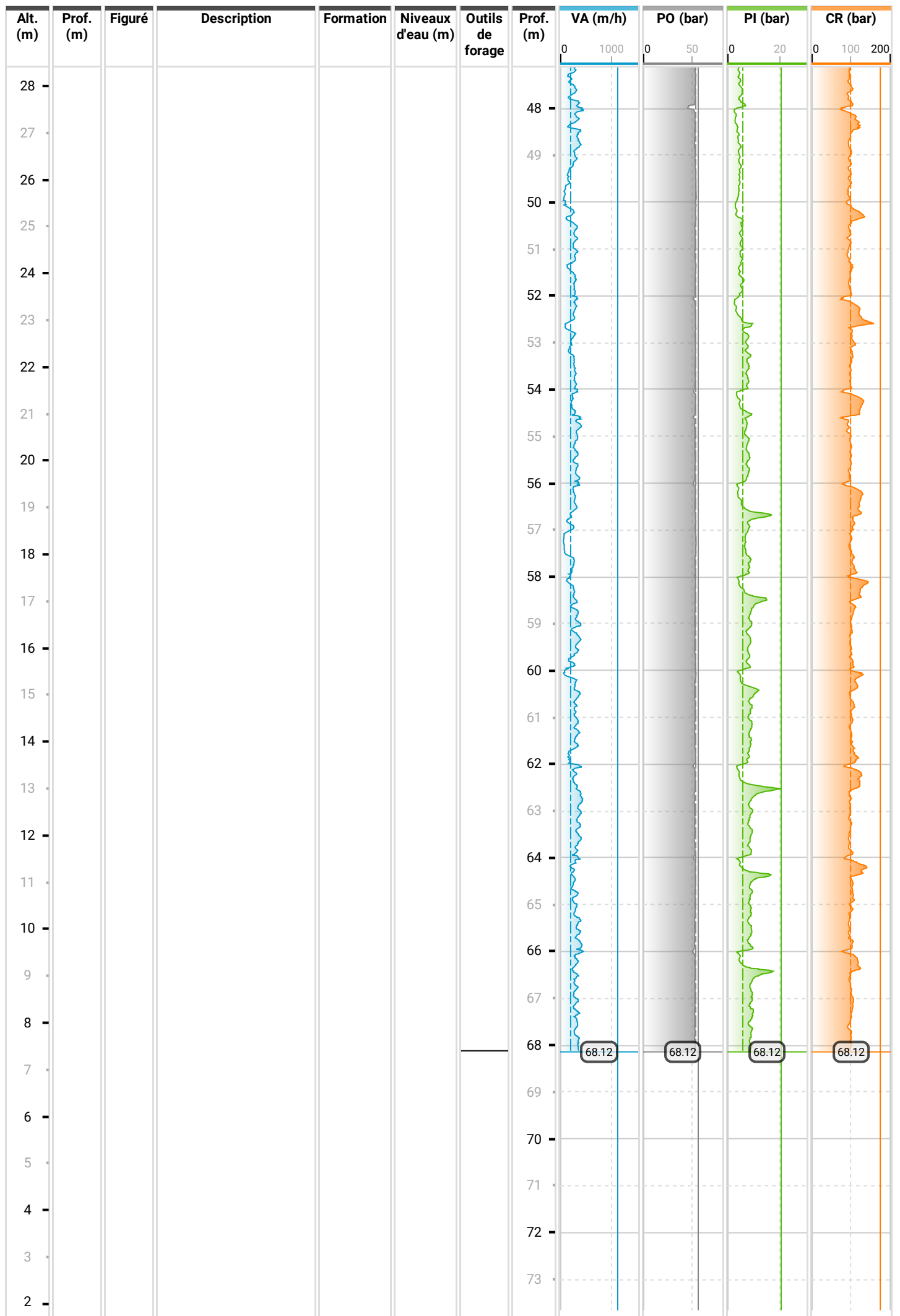
Piézomètre

Machine

EMCI E4.50







Description du dossier

2 et 15 avenue de L'Europe

Date de début

21/11/2022

Date de fin

21/11/2022

PZ1

Type de forage

Piézomètre

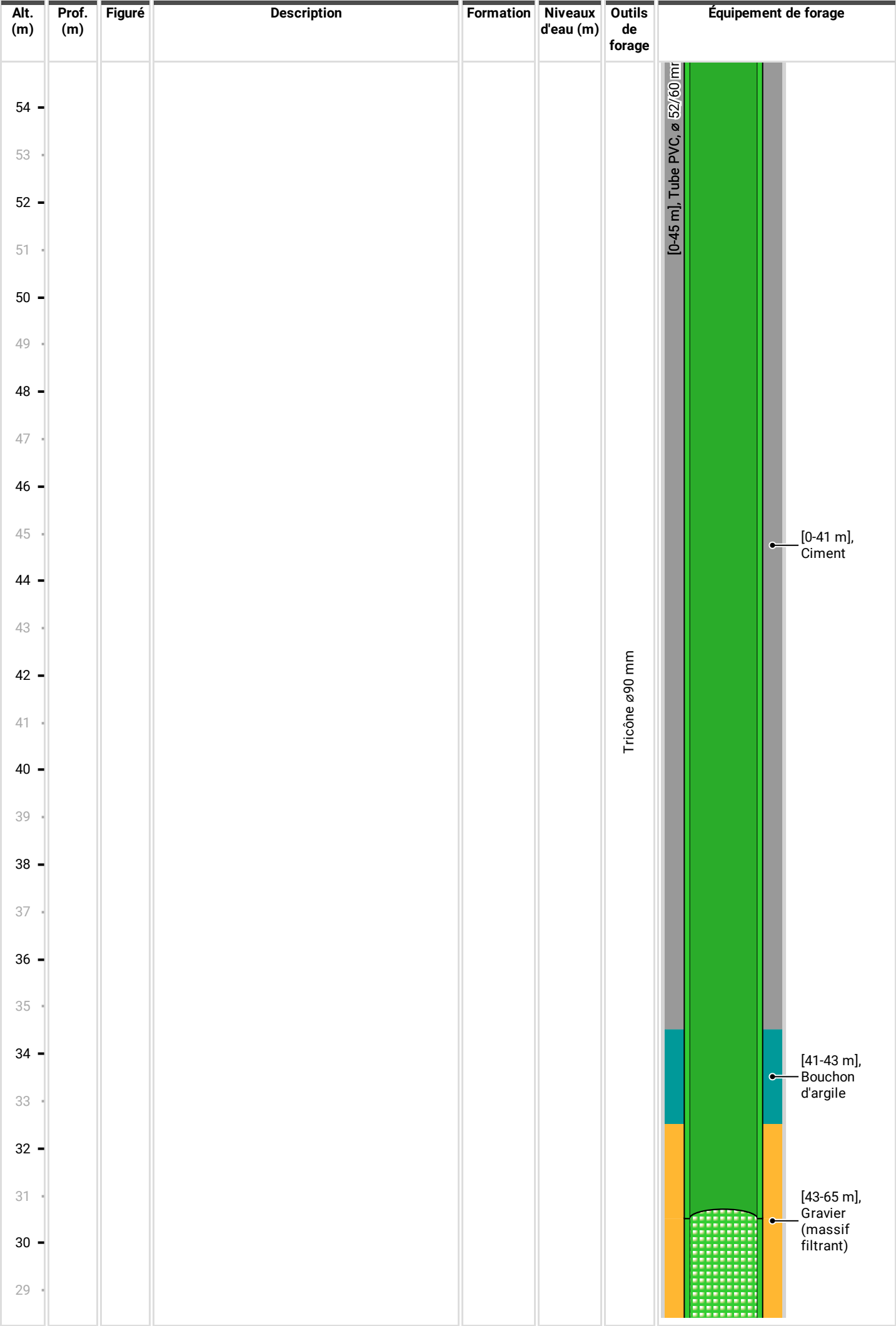
Machine

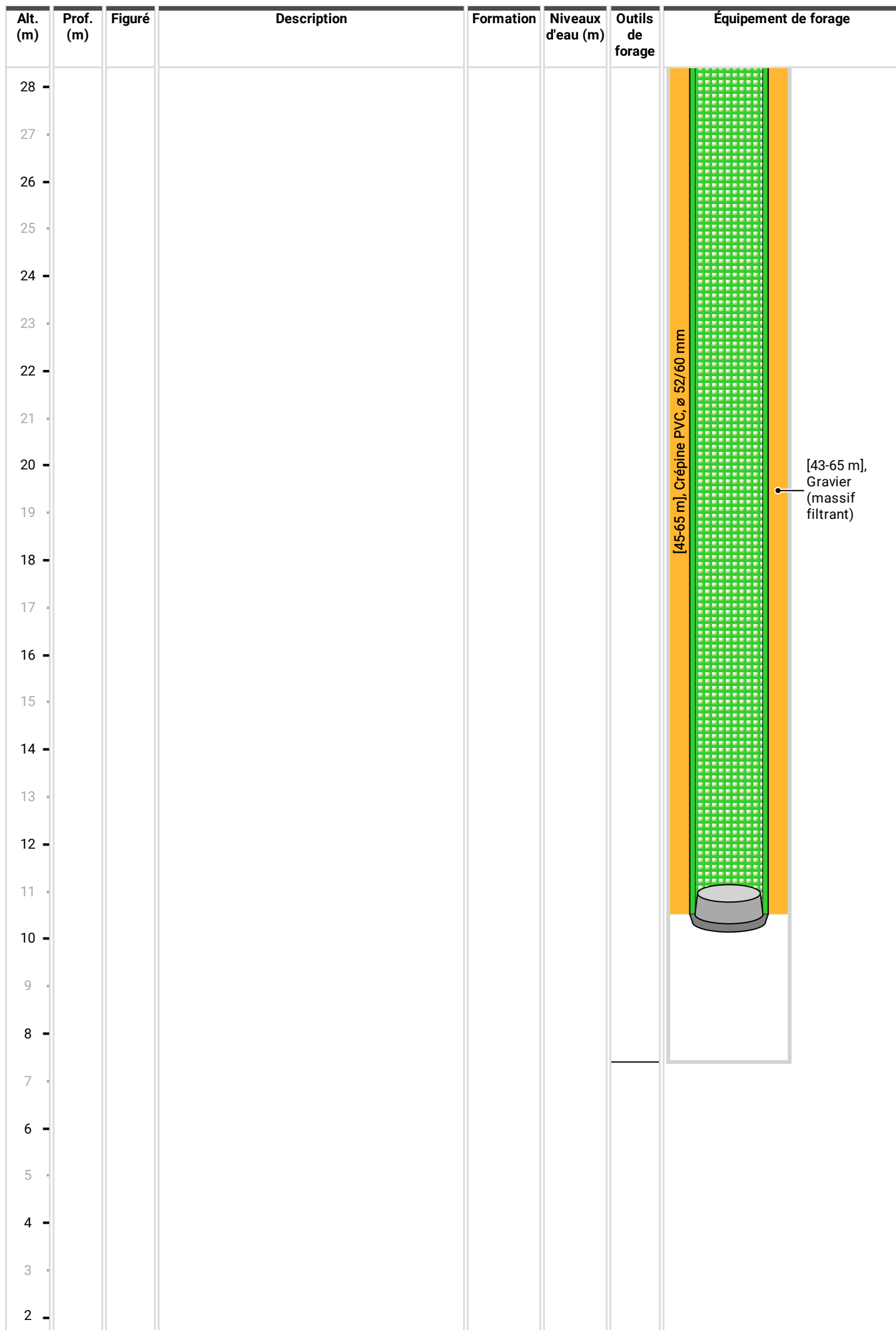
EMCI E4.50

| X | Y | Altitude NGF | Cote fin |
|------------|------------|--------------|----------|
| 1634001.62 | 8187493.89 | 75.52 m | 68.12 m |
| RGF93-CC49 | | IGN 69 | |

| Alt. (m) | Prof. (m) | Figuré | Description | Formation | Niveaux d'eau (m) | Outils de forage | Équipement de forage |
|----------|-----------|--------|-------------|-----------|-------------------|------------------|----------------------|
| 75 | | | | | | | |
| 74 | | | | | | | |
| 73 | | | | | | | |
| 72 | | | | | | | |
| 71 | | | | | | | |
| 70 | | | | | | | |
| 69 | | | | | | | |
| 68 | | | | | | | |
| 67 | | | | | | | |
| 66 | | | | | | | |
| 65 | | | | | | | |
| 64 | | | | | | | |
| 63 | | | | | | | |
| 62 | | | | | | | |
| 61 | | | | | | | |
| 60 | | | | | | | |
| 59 | | | | | | | |
| 58 | | | | | | | |
| 57 | | | | | | | |
| 56 | | | | | | | |
| 55 | | | | | | | |

[0-41 m],
Ciment



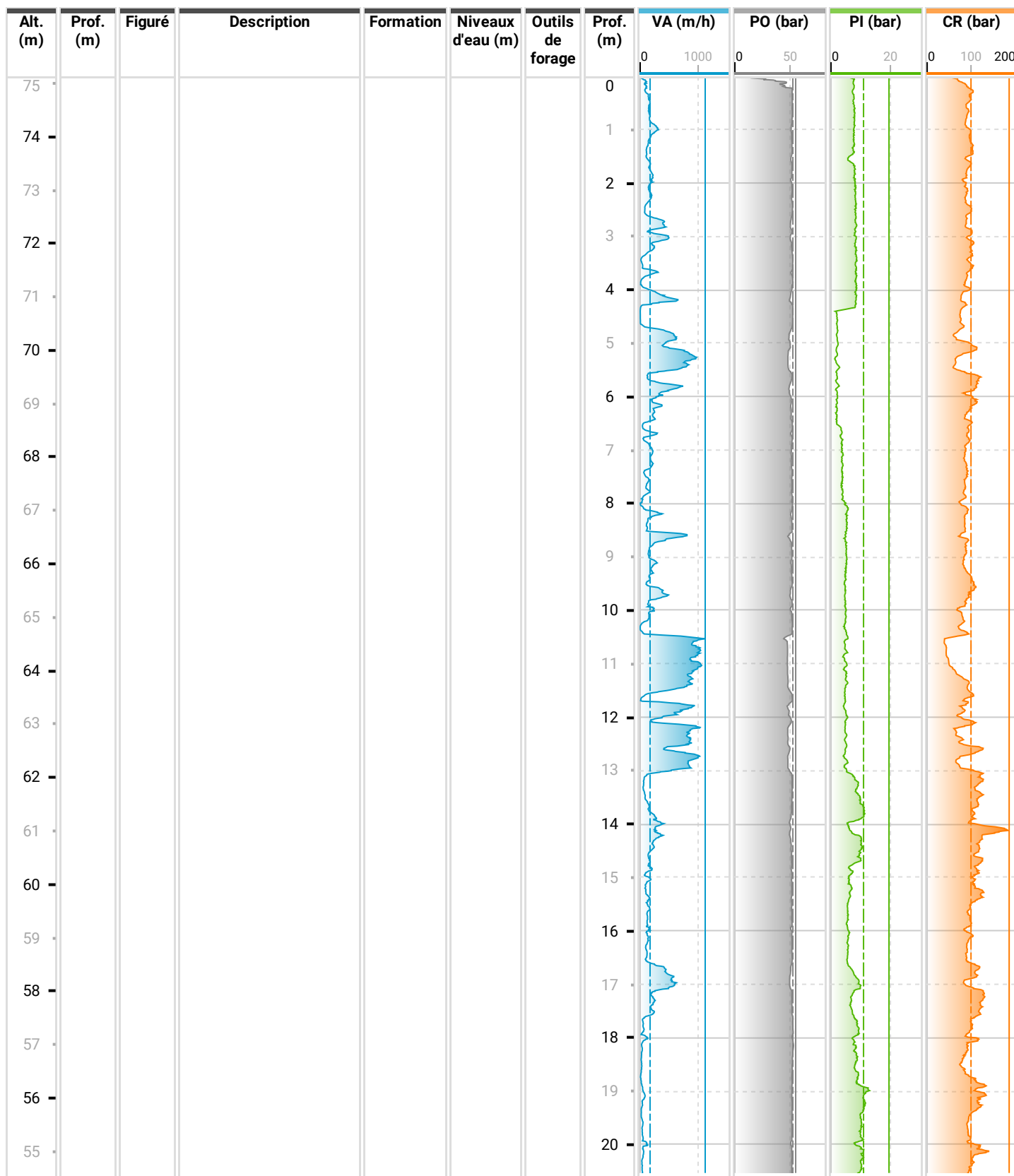


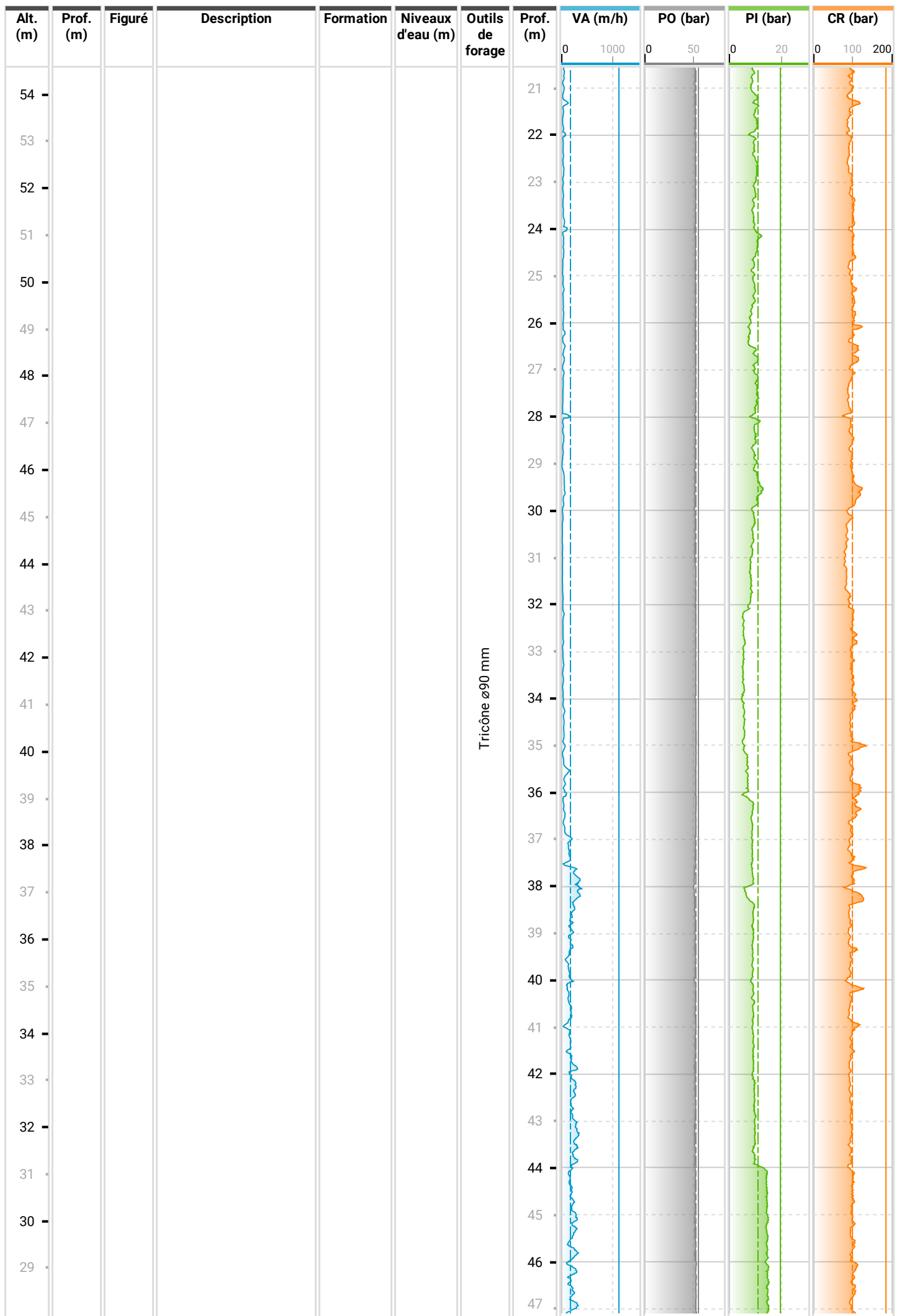
Description du dossier

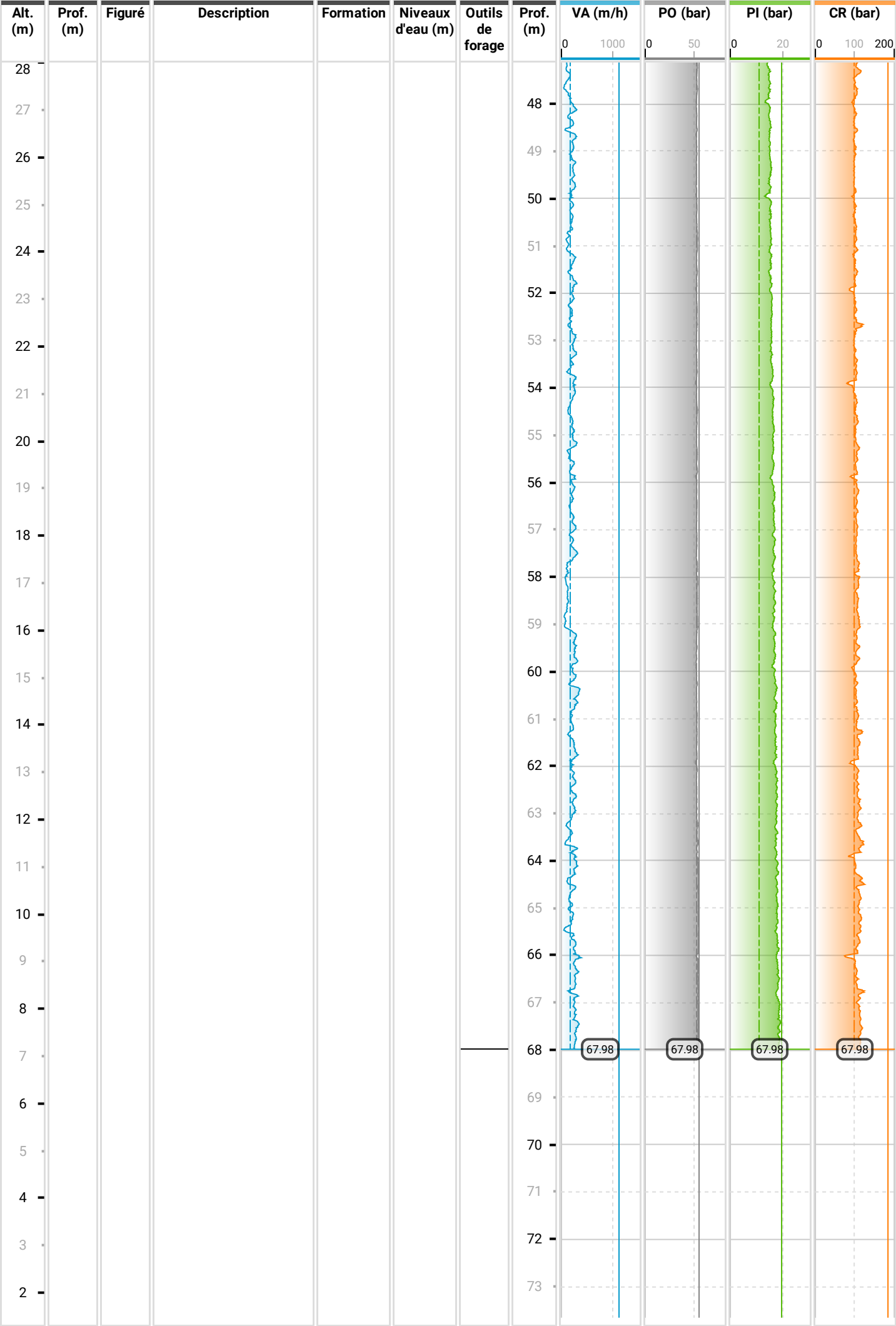
| X | Y | Altitude NGF | Cote fin |
|------------|------------|--------------|----------|
| 1634176.89 | 8187545.82 | 75.13 m | 67.98 m |
| RGF93-CC49 | | IGN 69 | |

Chantier
2 et 15 avenue de L'Europe
Date de début
23/11/2022
Date de fin
23/11/2022

Forage
PZ2
Type de forage
Piézomètre
Machine
EMCI E4.50







Description du dossier

2 et 15 avenue de L'Europe

Date de début

21/11/2022

Date de fin

23/11/2022

PZ2

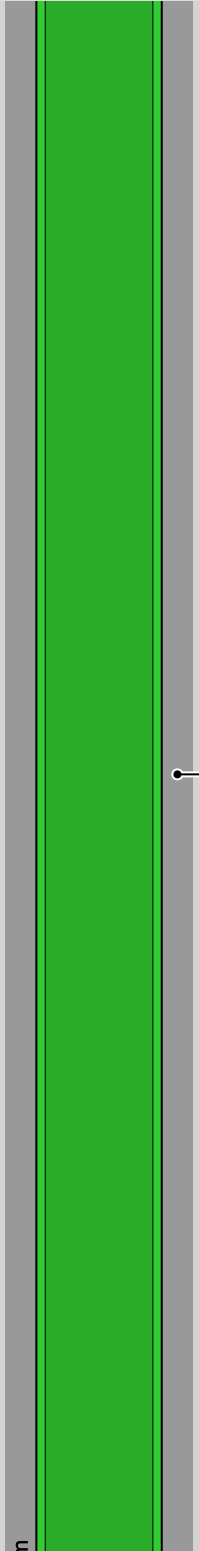
Type de forage

Piézomètre

Machine

EMCI E4.50

| X | Y | Altitude NGF | Cote fin |
|------------|------------|--------------|----------|
| 1634176.89 | 8187545.82 | 75.13 m | 67.98 m |
| RGF93-CC49 | | IGN 69 | |

| Alt. (m) | Prof. (m) | Figuré | Description | Formation | Niveaux d'eau (m) | Outils de forage | Équipement de forage |
|----------|-----------|--------|-------------|-----------|-------------------|------------------|--|
| 75 | | | | | | |  |
| 74 | | | | | | | |
| 73 | | | | | | | |
| 72 | | | | | | | |
| 71 | | | | | | | |
| 70 | | | | | | | |
| 69 | | | | | | | |
| 68 | | | | | | | |
| 67 | | | | | | | |
| 66 | | | | | | | |
| 65 | | | | | | | |
| 64 | | | | | | | |
| 63 | | | | | | | |
| 62 | | | | | | | |
| 61 | | | | | | | |
| 60 | | | | | | | |
| 59 | | | | | | | |
| 58 | | | | | | | |
| 57 | | | | | | | |
| 56 | | | | | | | |
| 55 | | | | | | | |

