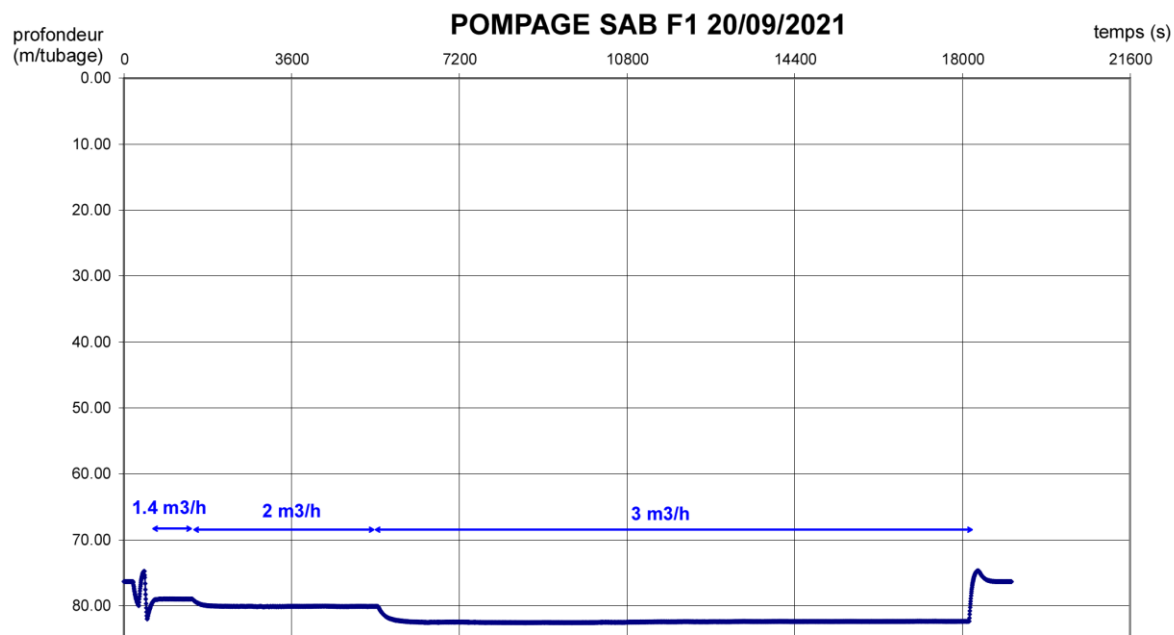
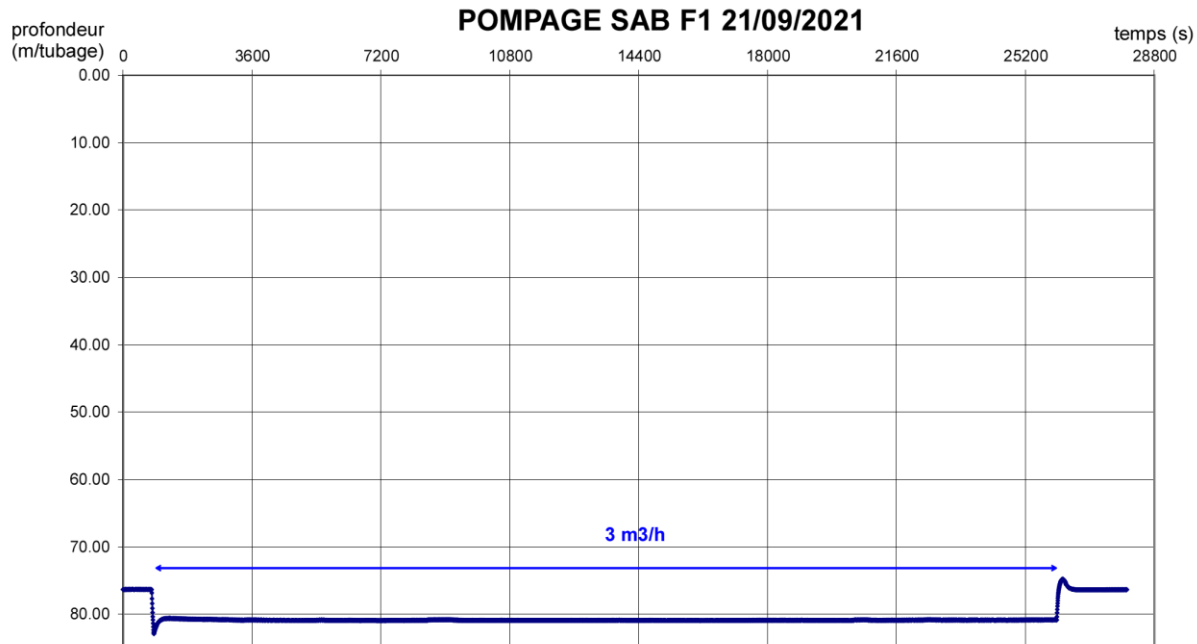


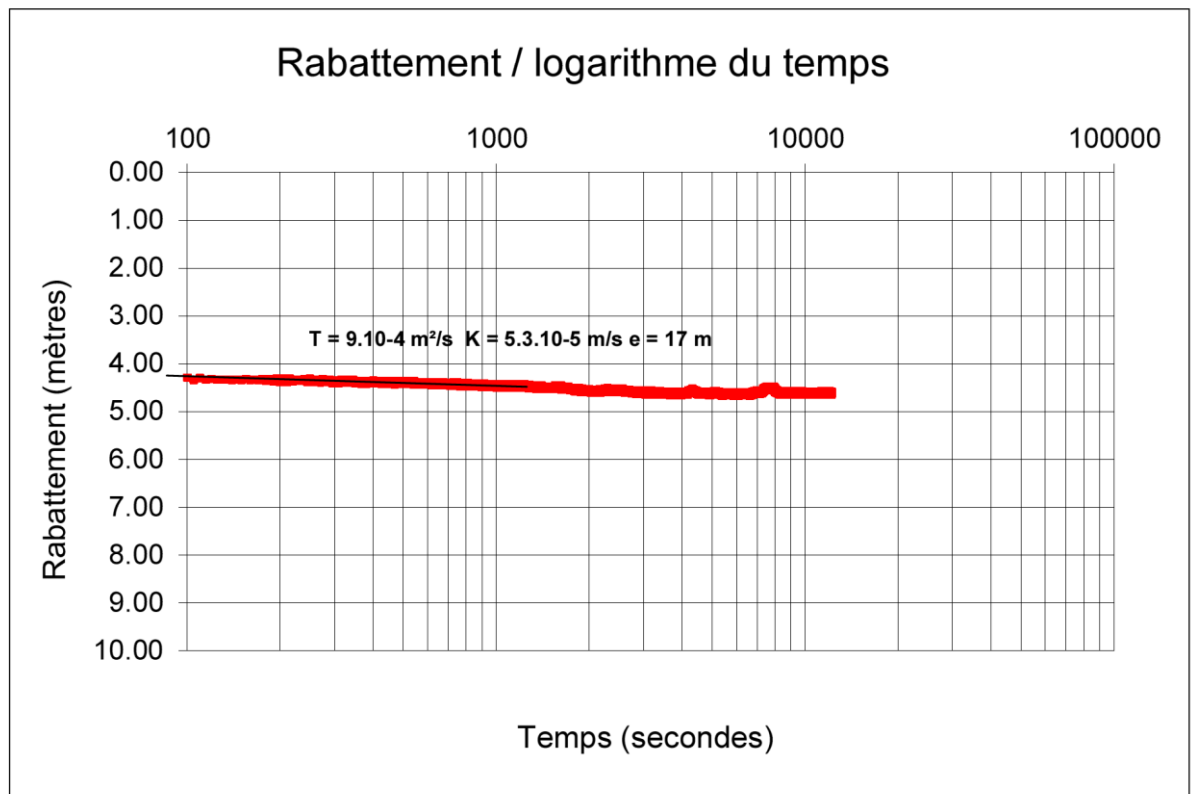
GEOPAL



**Figure 5** : pompages par paliers (20/09/2022)



**Figure 6** : pompage par palier continu à 3 m3/h (21/09/2022)



**Figure 7** : interprétation descente palier 3 m<sup>3</sup>/h